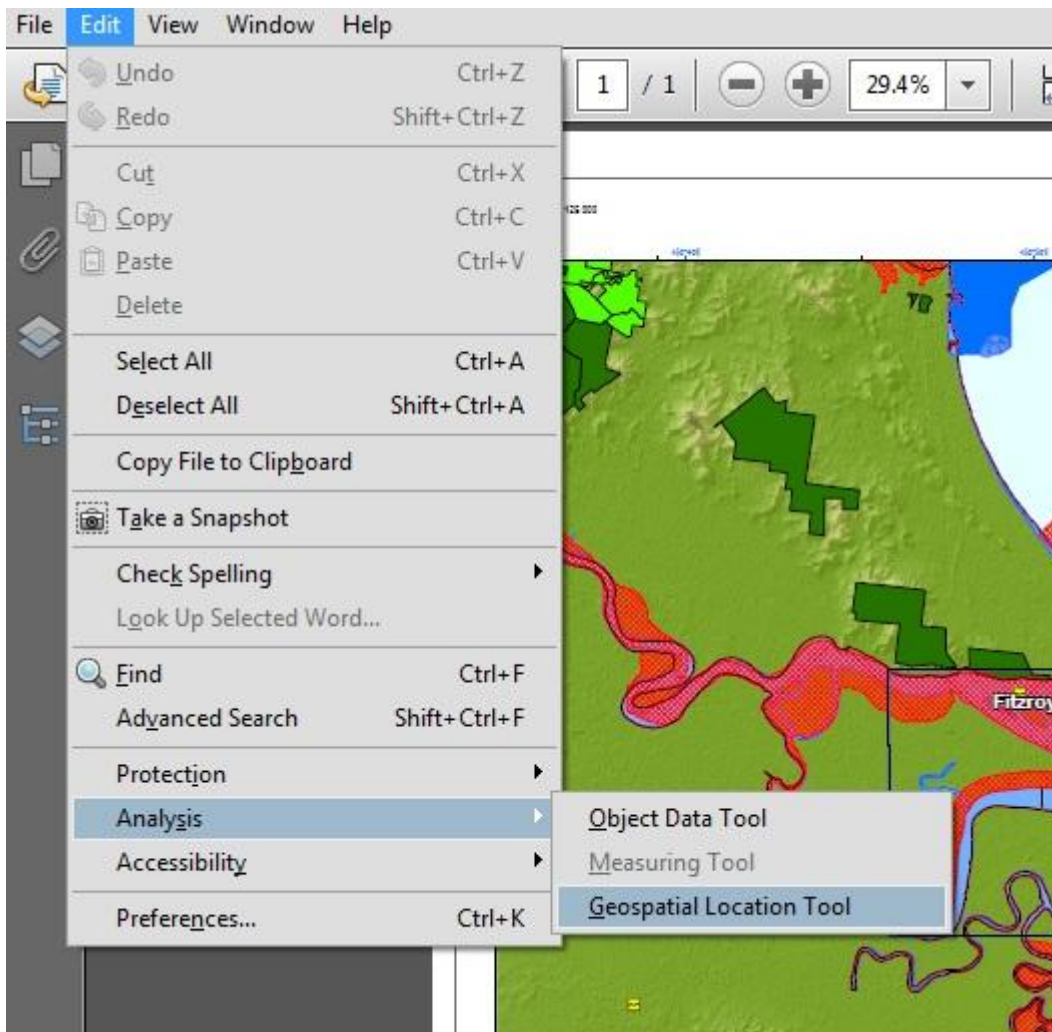


Instructions for map use

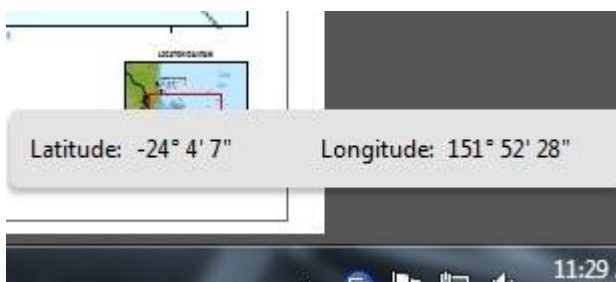
This map is an interactive pdf. Please follow instructions below to navigate your way with the map.

To activate the geospatial location tool

- 1 Edit
- 2 Analysis
- 3 Geospatial location tool

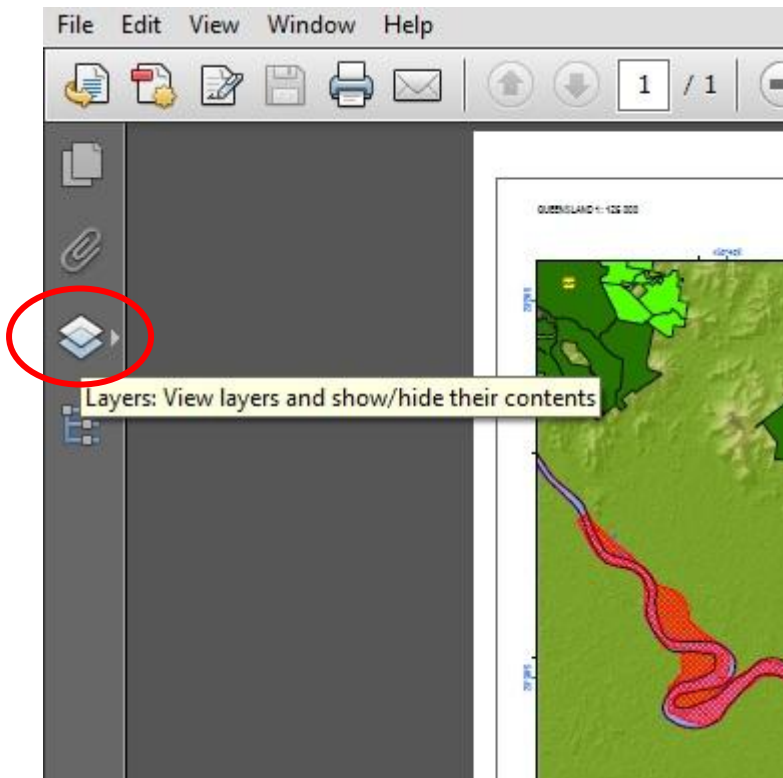


This will give you a Lat and Lon wherever you hold your cursor on the page.




To turn on or off layers within the map

1 Click on the 'Layers' tab in the navigation pane.



2 Expand 'Main View'



3 Turn off or on layers as you need them and print

